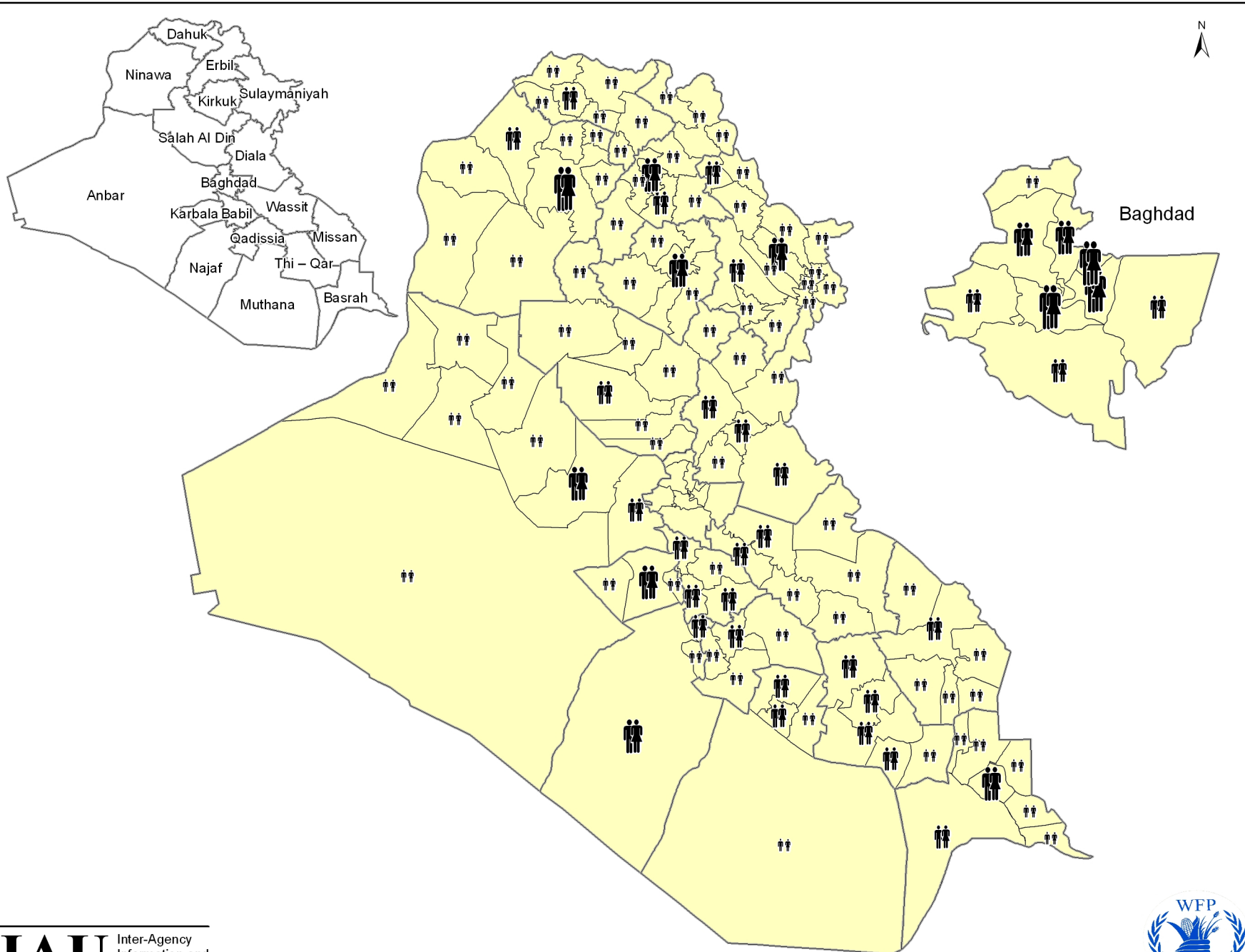
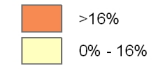


IRAQ - WFP VAM 2007


Percentage of the population with chronic disease



The colour of each district indicates the percentage of individuals that have a chronic disease.



The size of the icon indicates the number of people that have a chronic disease.



The WFP VAM 2007 survey covered 115 districts and 25,875 rural and urban households in the 18 governorates of Iraq.

Map Doc Name: IAU_VAM2007_Health_03.pdf
Creation Date: November 2008
Projection Datum: Lambert azimuthal equal area WGS 1984
Web Resources: www.ochairaq.org
Nominal scale at A4 paper size: 1:5,500,000
 0 50 100 200 Kms
 0 25 50 100 Miles
Map data sources: WFP VAM 2007

Disclaimer:
 The designations employed and the presentation of material on this map do not imply the expression of any opinion whatsoever on the part of the Secretariat of the United Nations concerning the legal status of any country, territory, city or area or of its authorities, or concerning the delimitation of its frontiers or boundaries.

