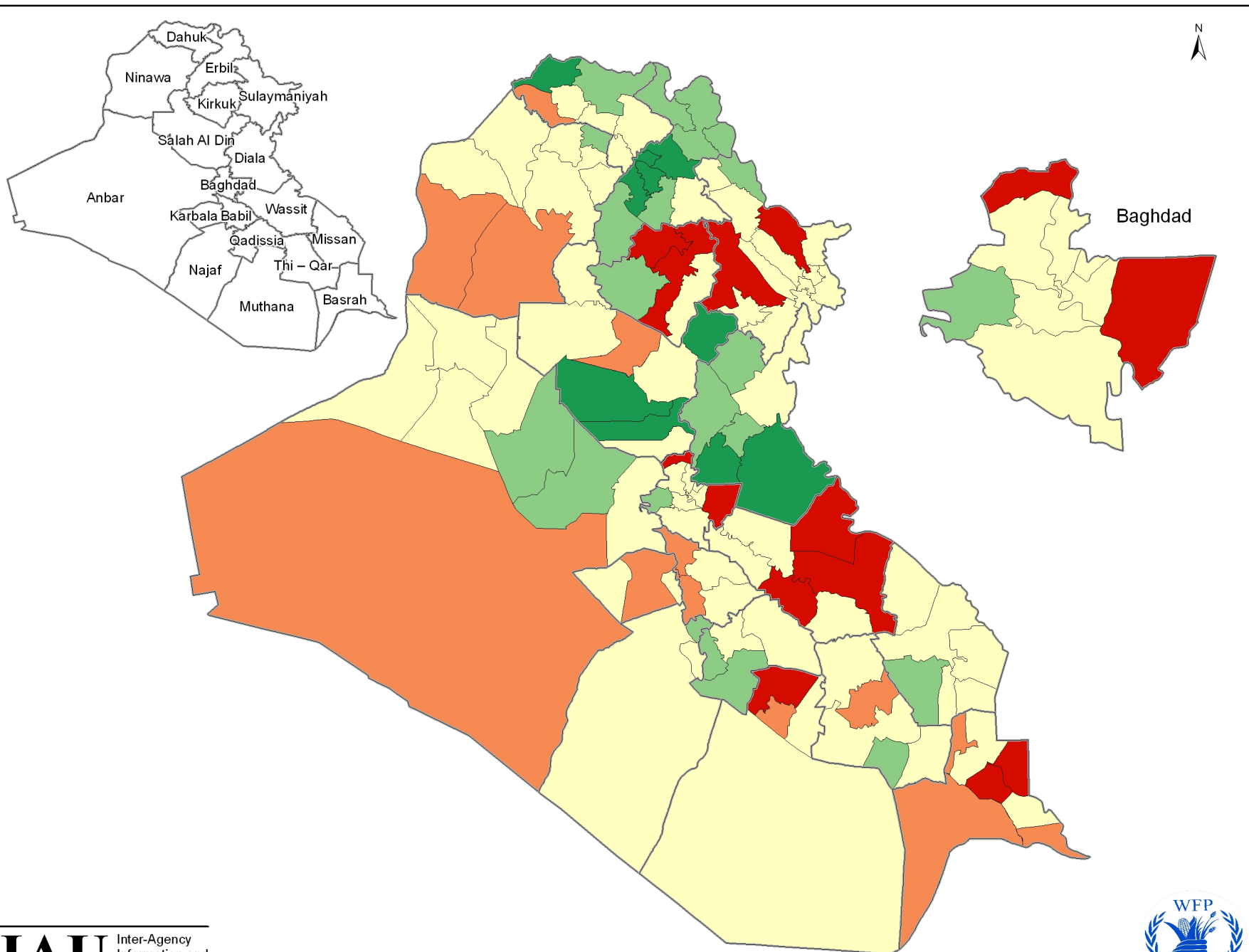
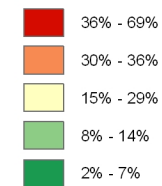


# IRAQ - WFP VAM 2007

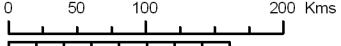

## Percentage of stunting amongst children age 0-5 years



The colour of each district indicates the percentage of stunting amongst children age 0-5 years.



The WFP VAM 2007 survey covered 115 districts and 25,875 rural and urban households in the 18 governorates of Iraq.

**Map Doc Name:** IAU\_VAM2007\_Food\_02.pdf  
**Creation Date:** November 2008  
**Projection Datum:** Lambert azimuthal equal area WGS 1984  
**Web Resources:** www.ochairaq.org  
**Nominal scale at A4 paper size:** 1:5,500,000  
  
  
**Map data sources:** WFP VAM 2007

**Disclaimer:**  
 The designations employed and the presentation of material on this map do not imply the expression of any opinion whatsoever on the part of the Secretariat of the United Nations concerning the legal status of any country, territory, city or area or of its authorities, or concerning the delimitation of its frontiers or boundaries.

